Figure 1.
CALIFORNIA COUNTIES AND AIR BASINS

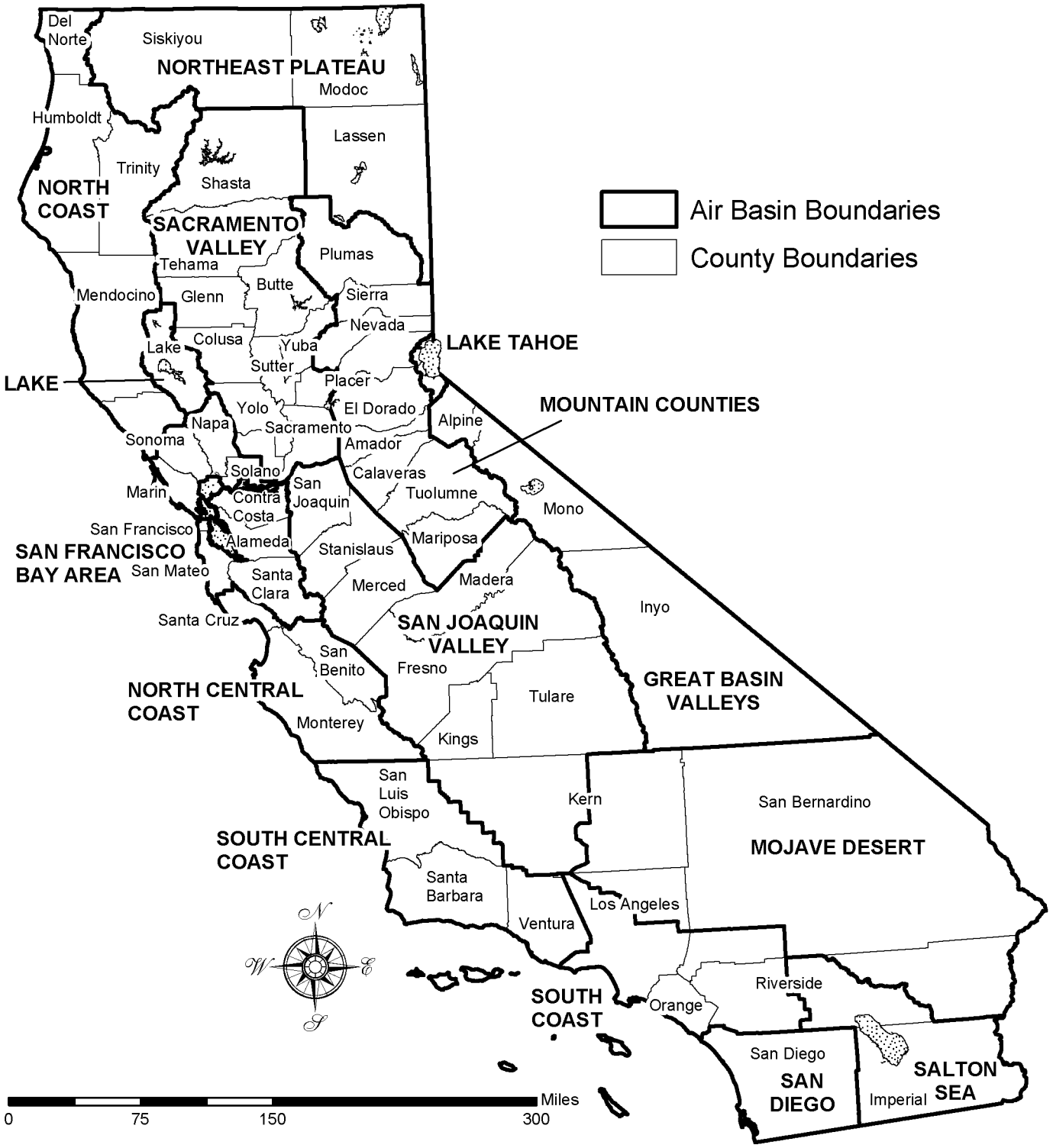

Figure 2. Great Basin Valleys Air Basin Monitoring Stations (2006-2008)

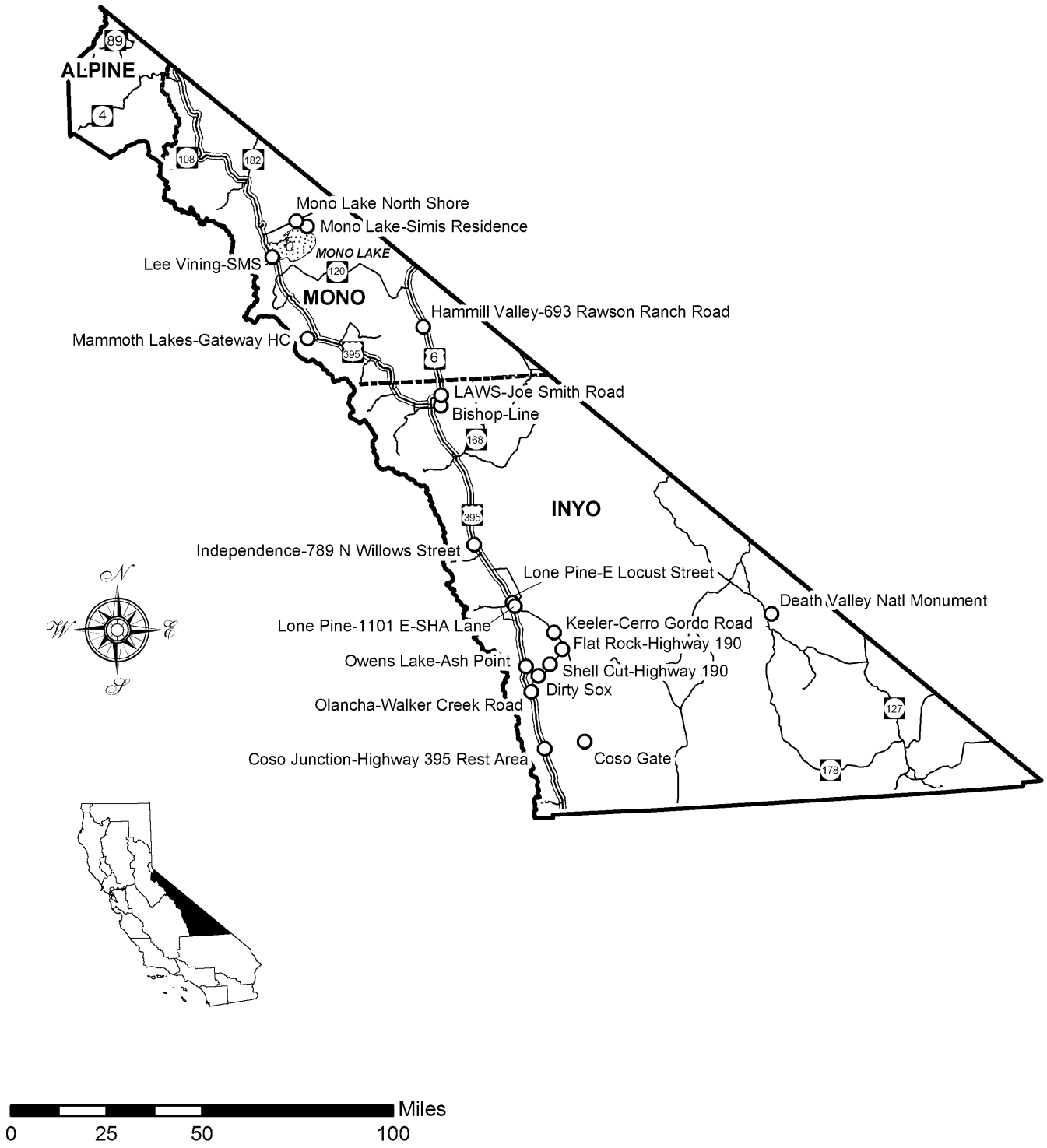

Figure 3. Lake County Air Basin Monitoring Stations (2006-2008)

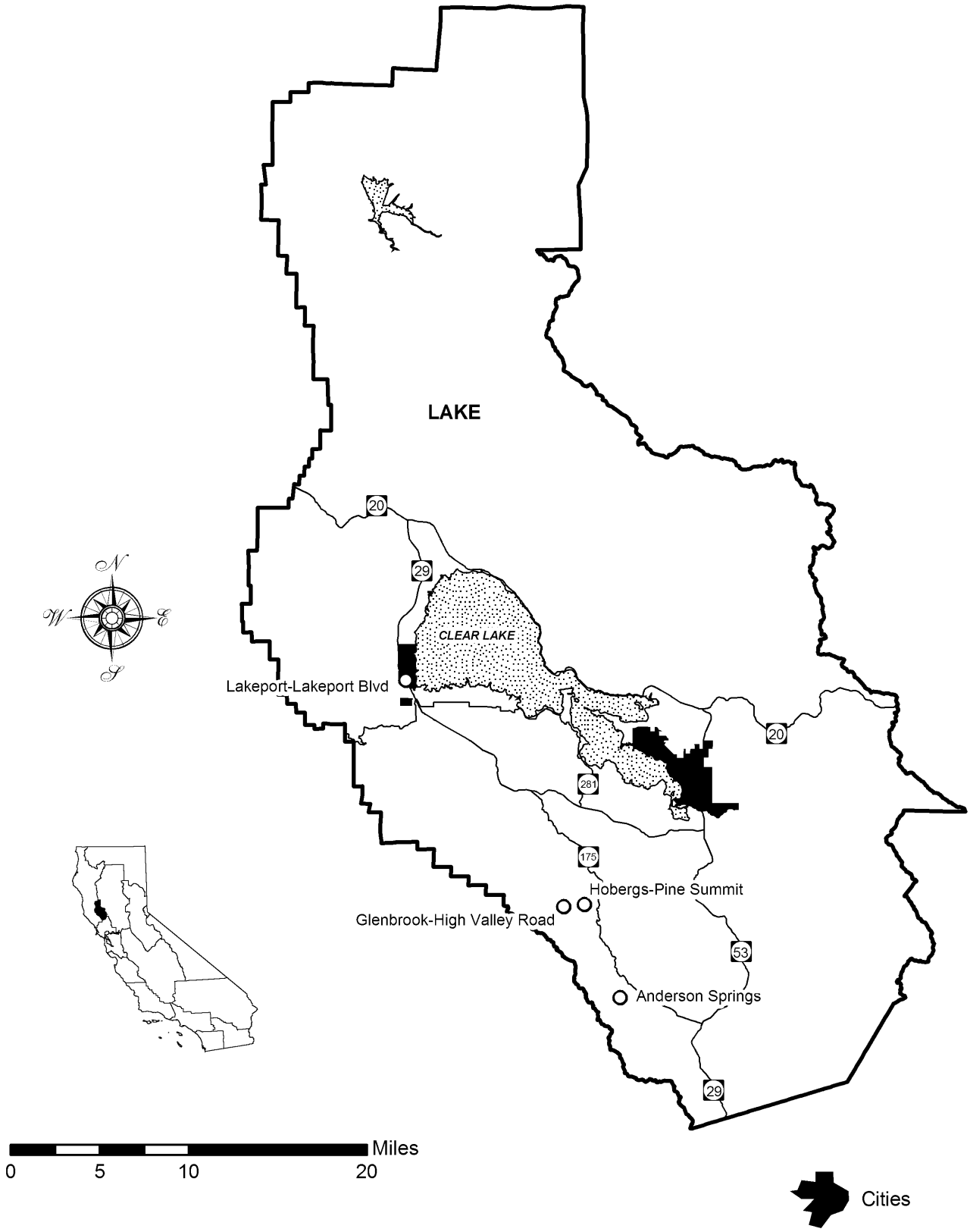

Figure 4. Lake Tahoe Air Basin Monitoring Stations (2006-2008)

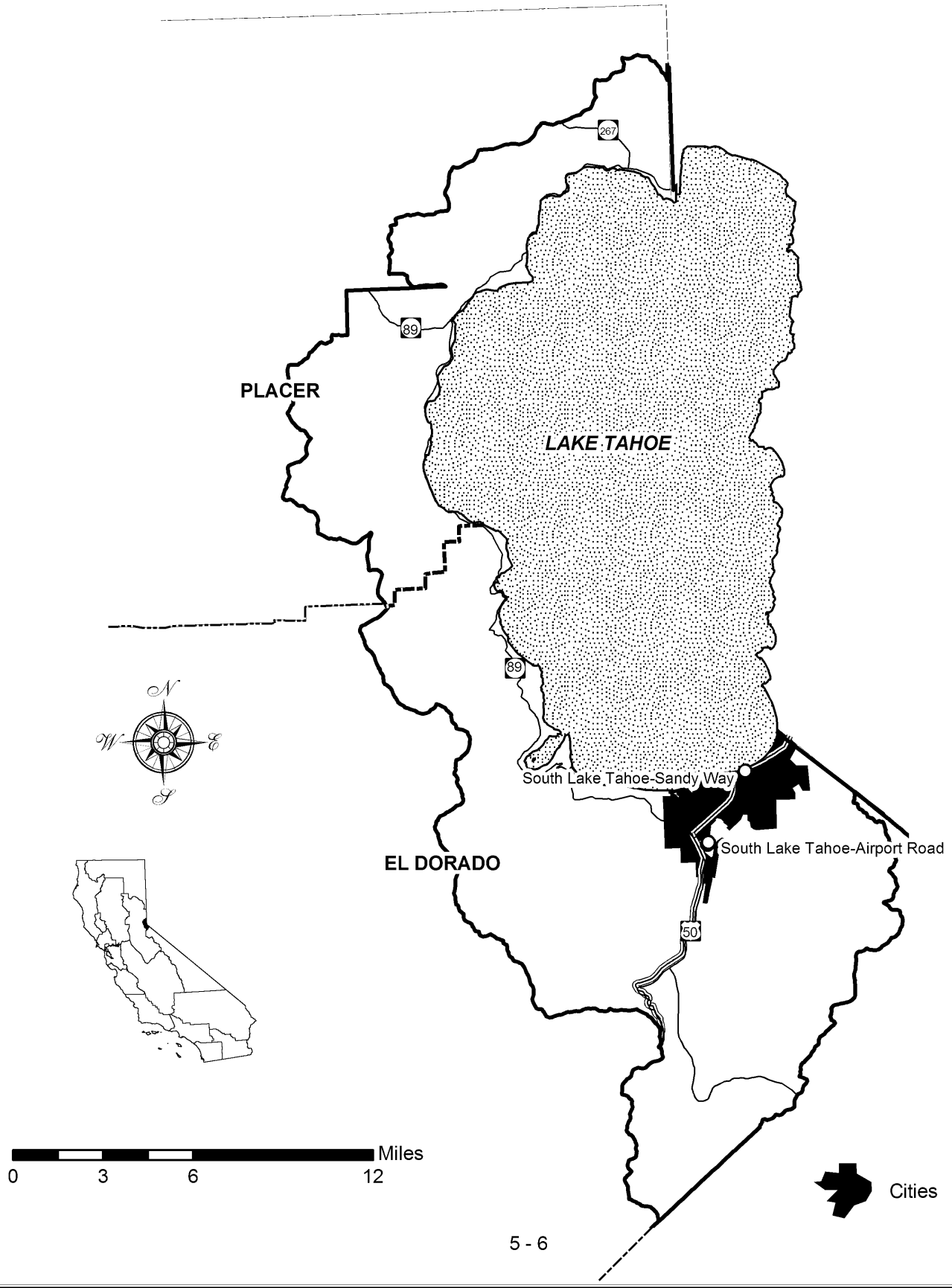

Figure 5. Mojave Desert Air Basin Monitoring Stations (2006-2008)

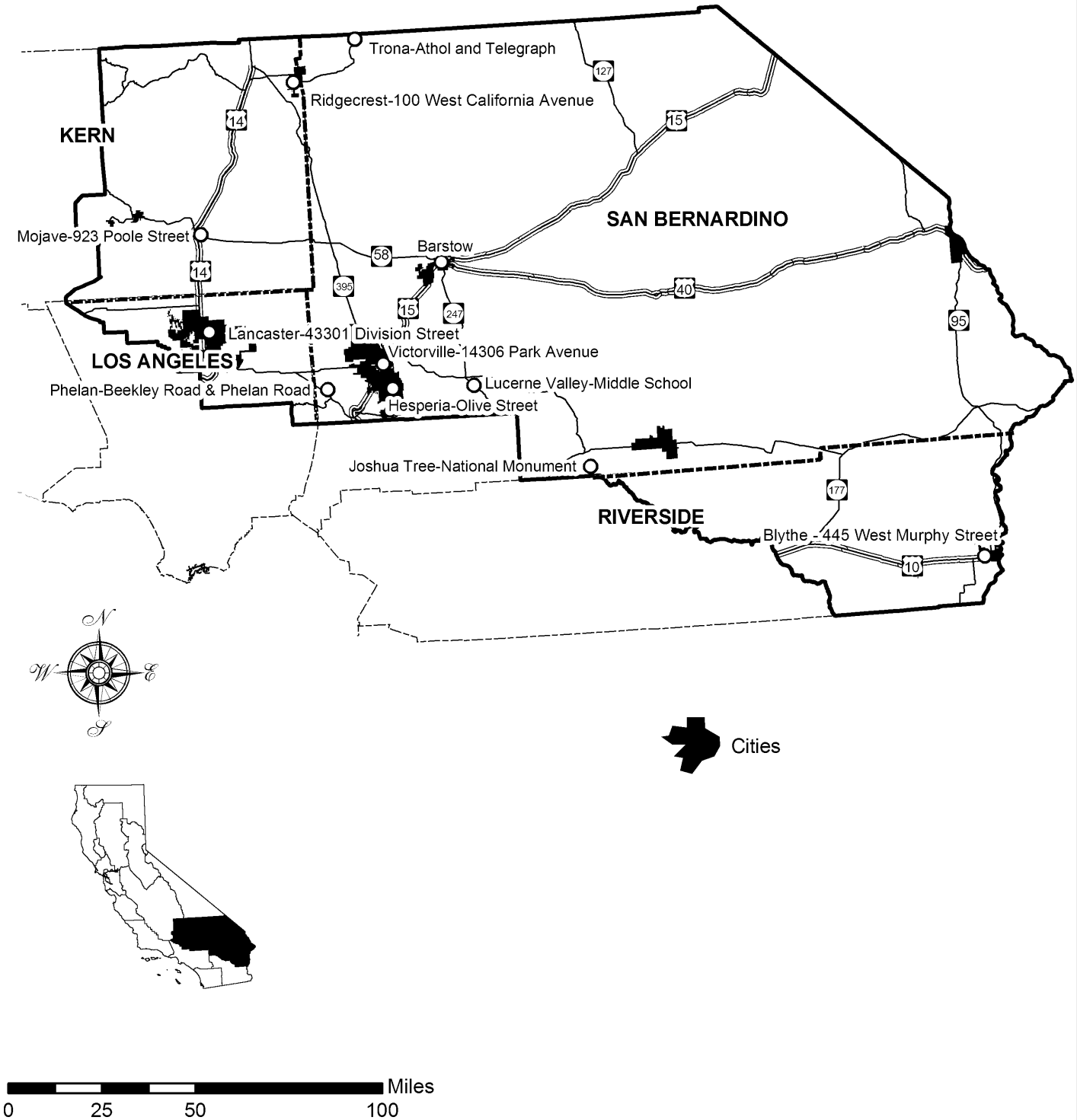

Figure 6. Mountain Counties Air Basin Monitoring Stations (2006-2008)

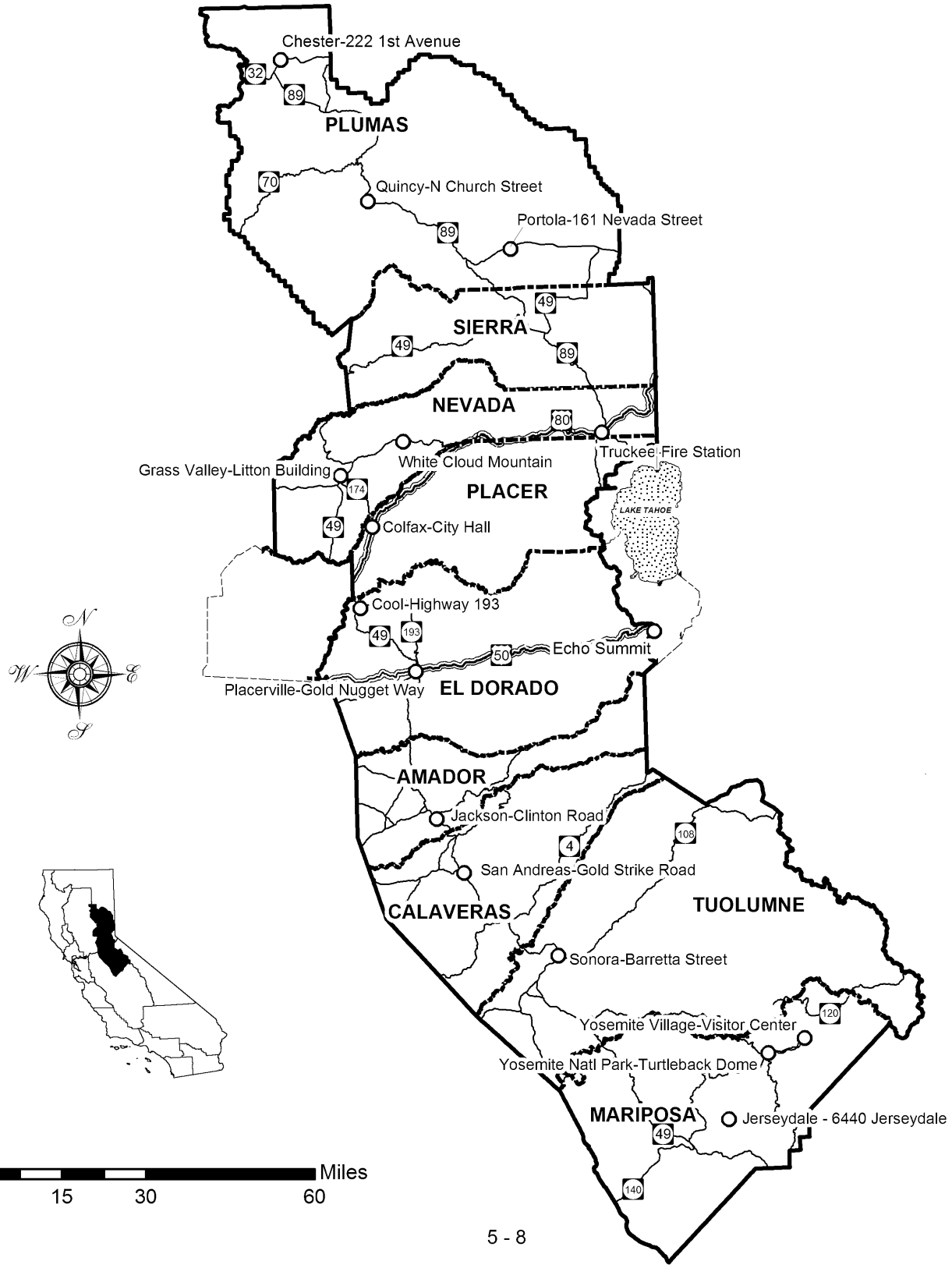

Figure 7. North Central Coast Air Basin Monitoring Stations (2006-2008)

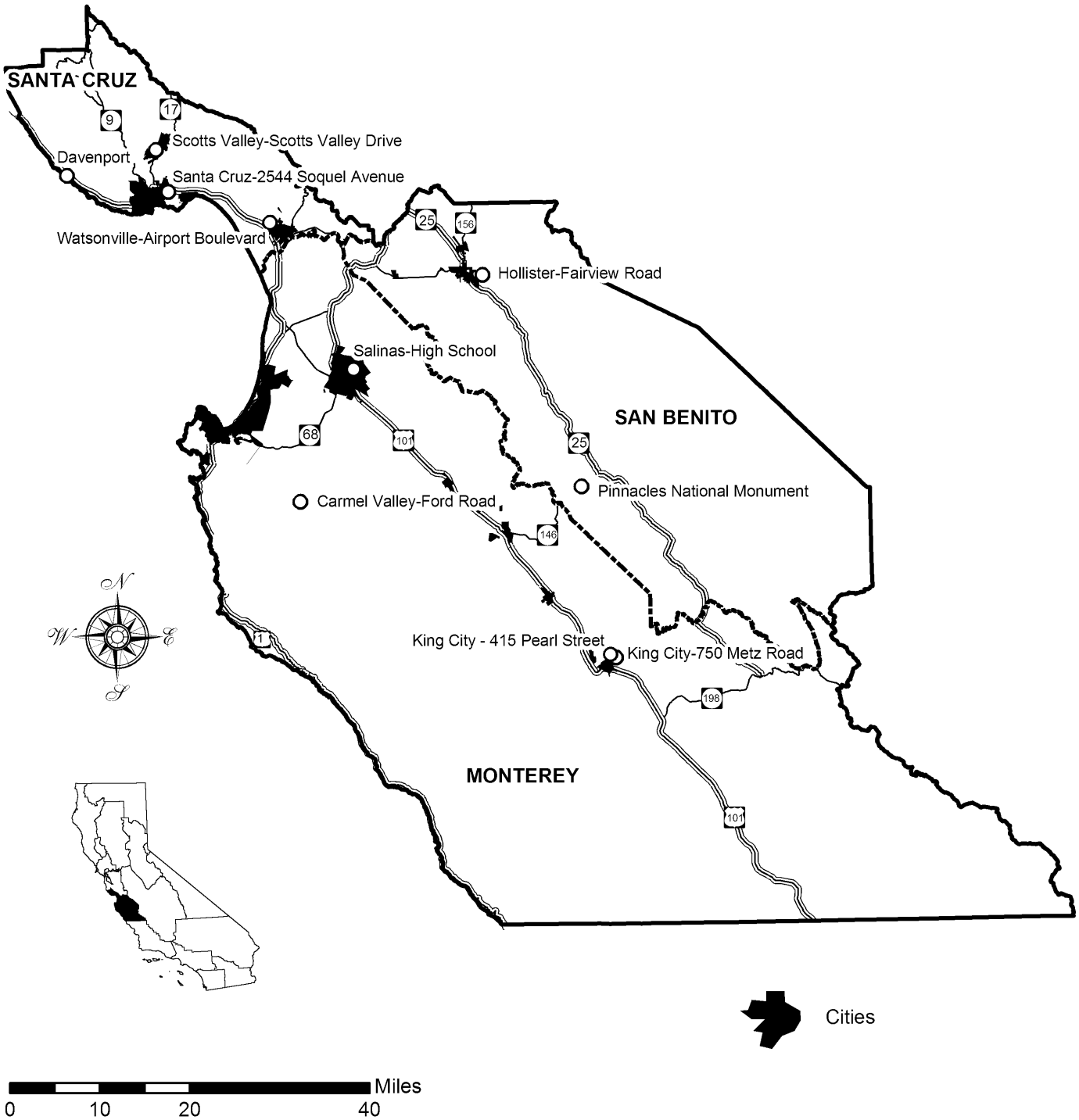

Figure 8. North Coast Air Basin Monitoring Stations (2006-2008)

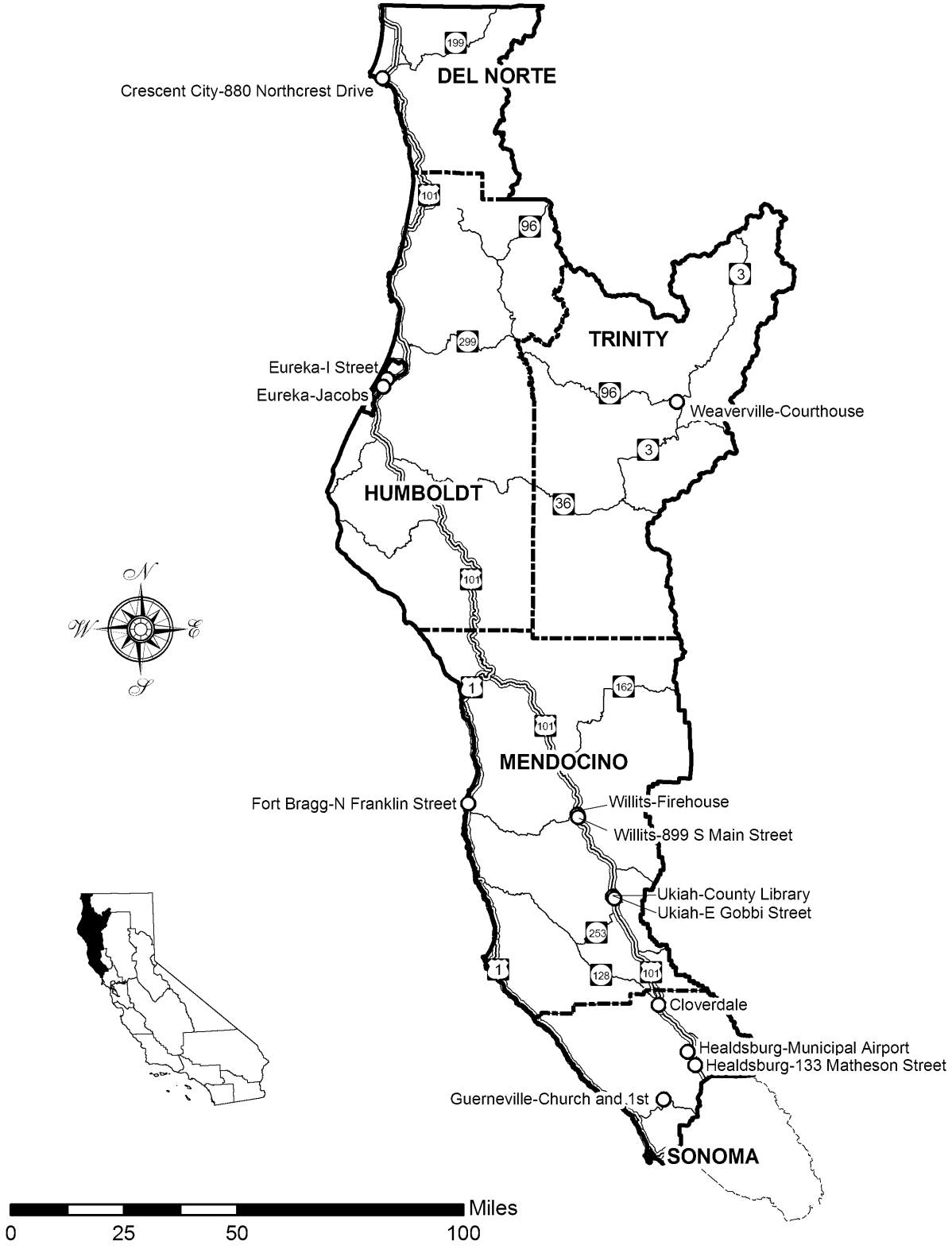

Figure 9. Northeast Plateau Air Basin Monitoring Stations (2006-2008)

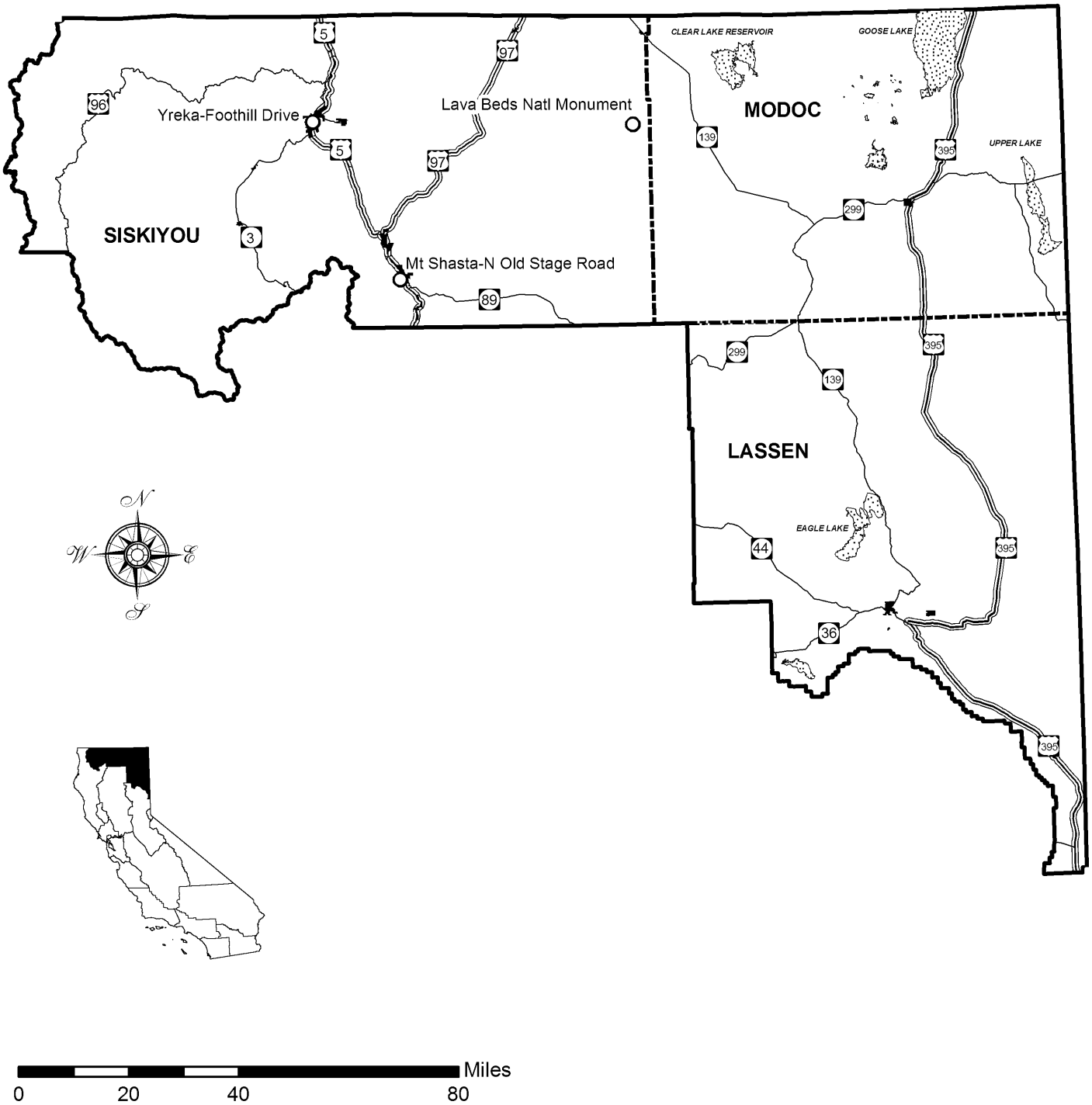

Figure 10. Sacramento Valley Air Basin Monitoring Stations (2006-2008)

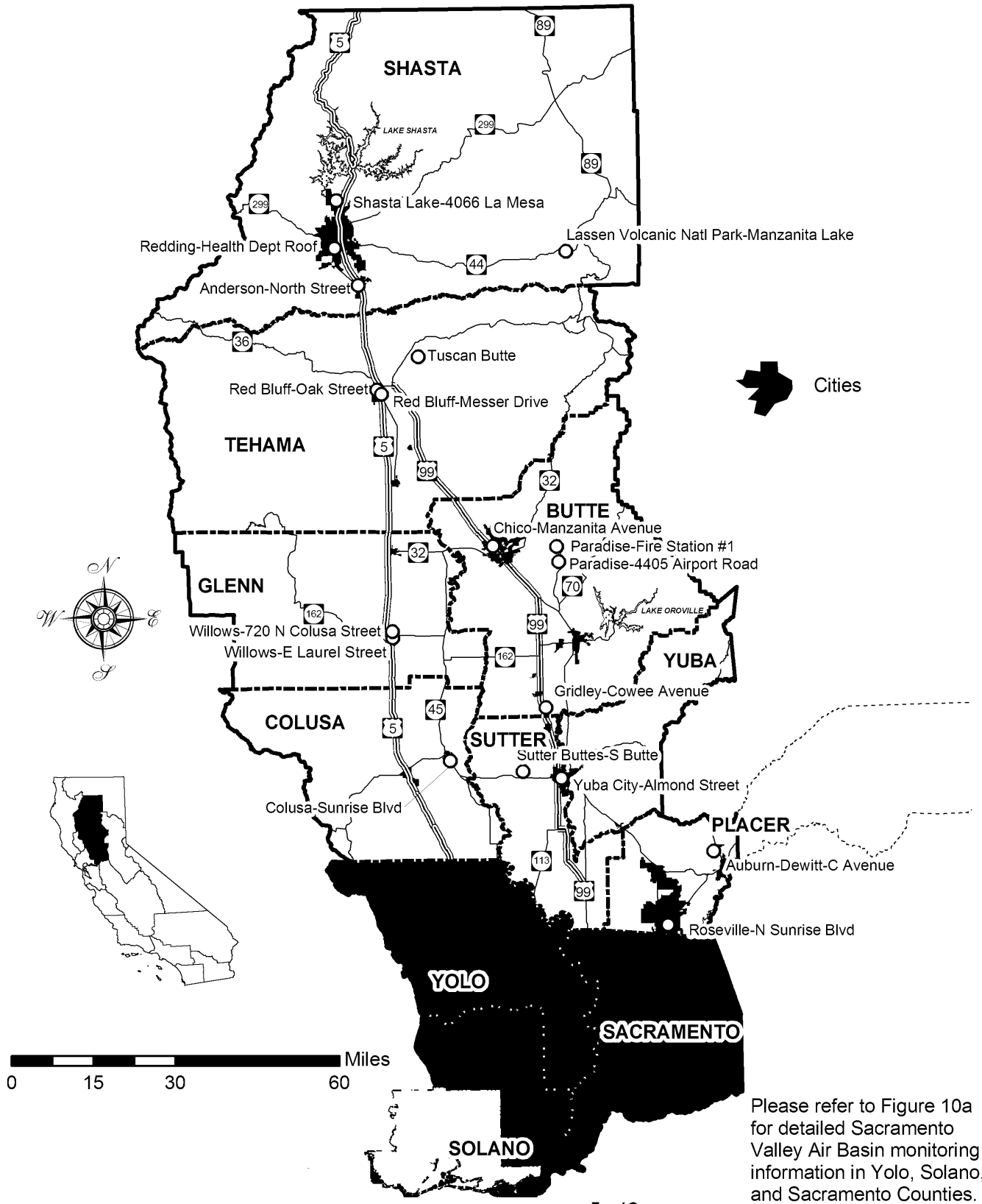

Please refer to Figure 10a for detailed Sacramento Valley Air Basin monitoring information in Yolo, Solano, and Sacramento Counties.

Figure 10a. Sacramento Valley Air Basin Monitoring Stations Sacramento-Yolo-Solano Counties (2006-2008)

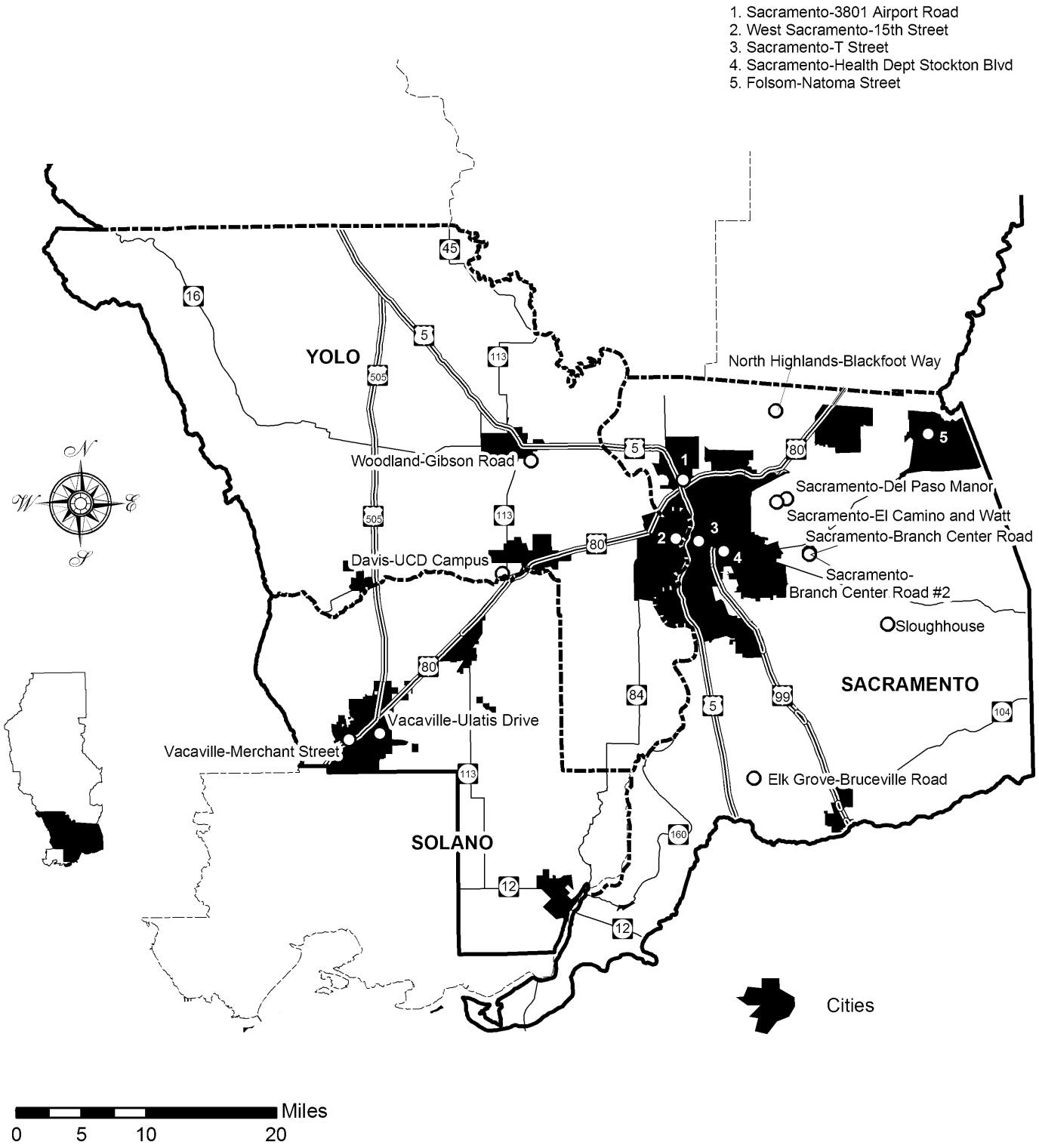

Figure 11. Salton Sea Air Basin Monitoring Stations (2006-2008)

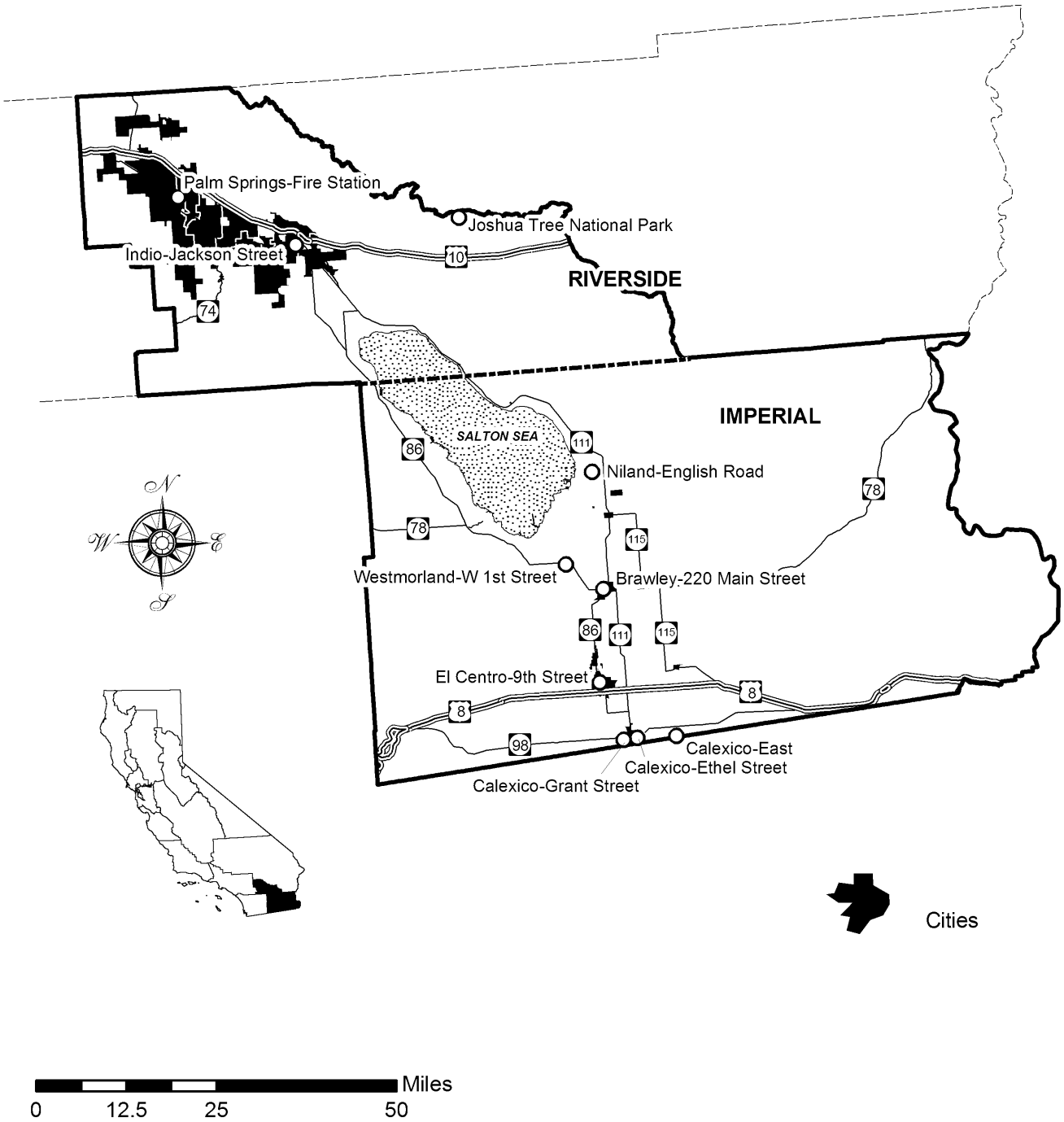

Figure 12. San Diego Air Basin Monitoring Stations (2006-2008)

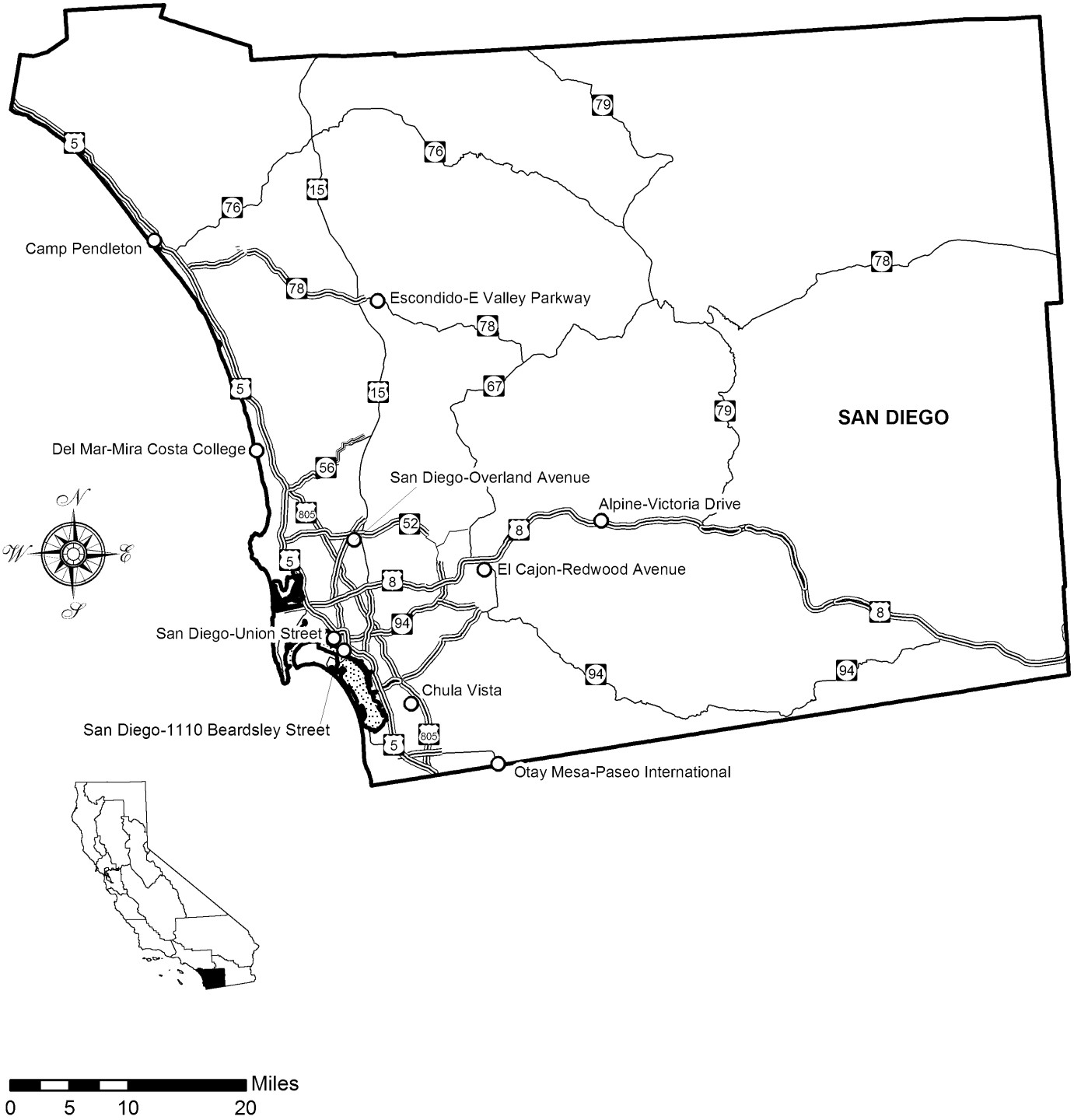

Figure 13. San Francisco Bay Area Air Basin Monitoring Stations (2006-2008)

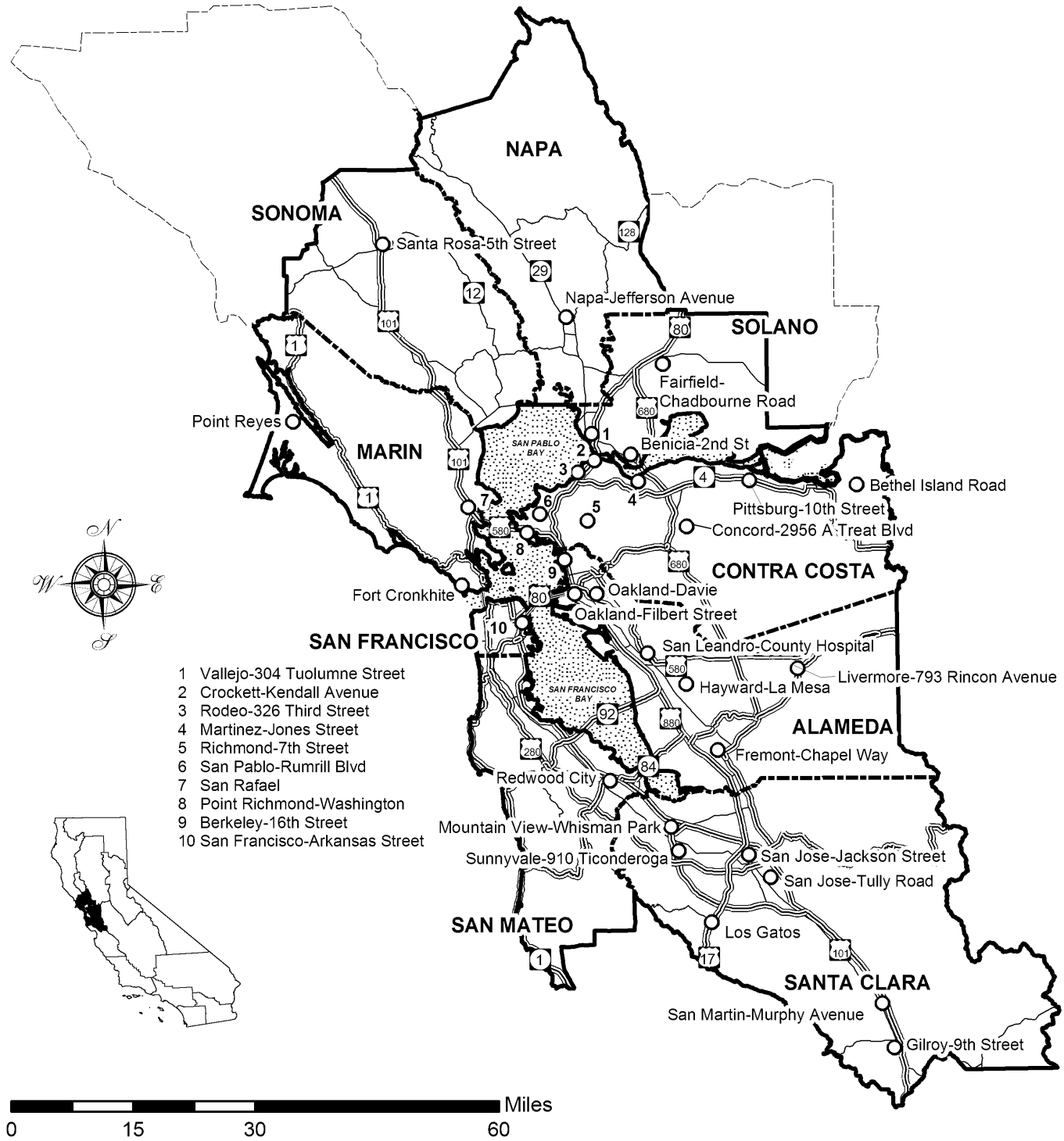

Figure 14. San Joaquin Valley Air Basin Monitoring Stations (2006-2008)

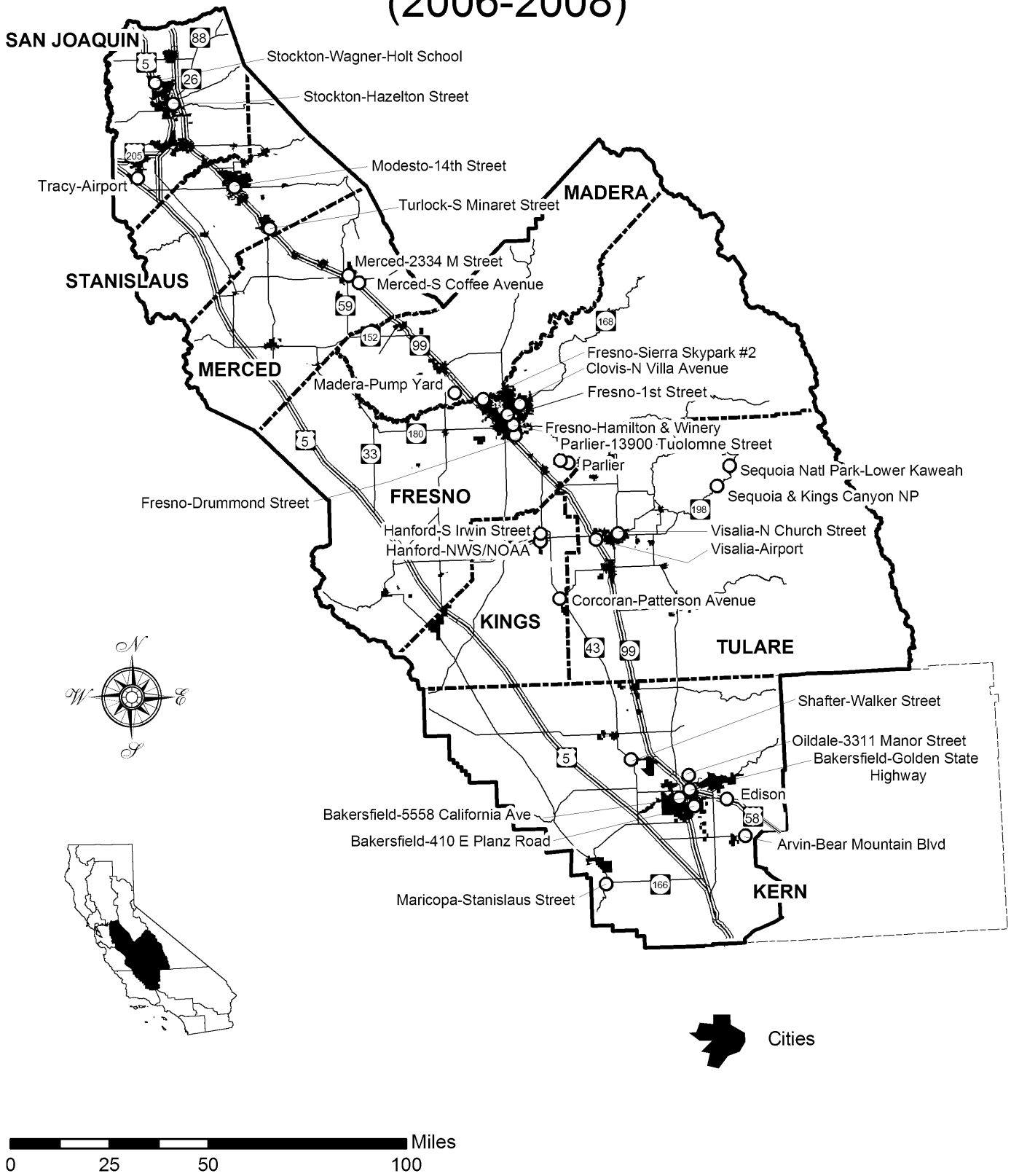

Figure 15. South Central Coast Air Basin Monitoring Stations (2006-2008)

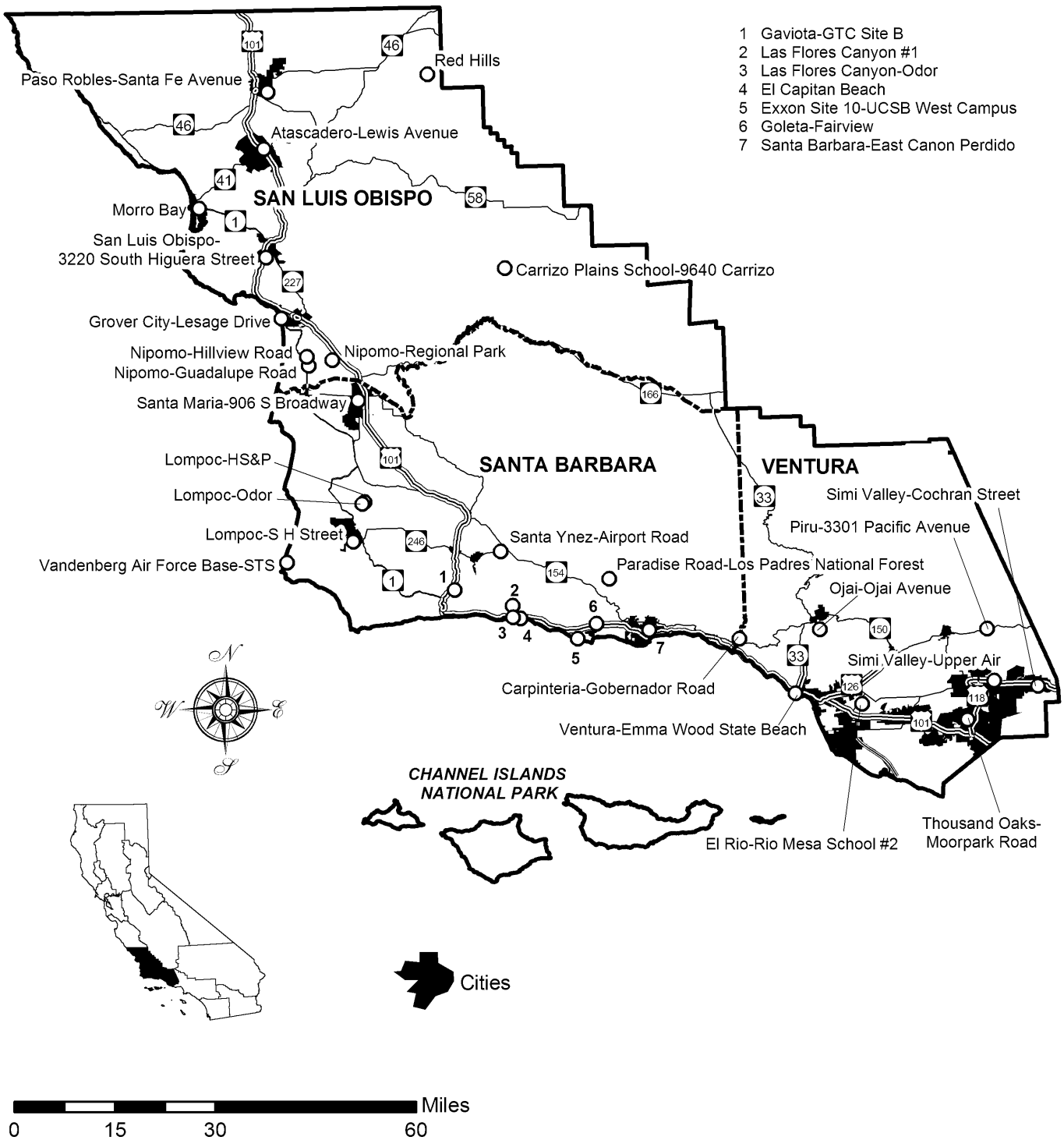

Figure 16. South Coast Air Basin Monitoring Stations (2006-2008)

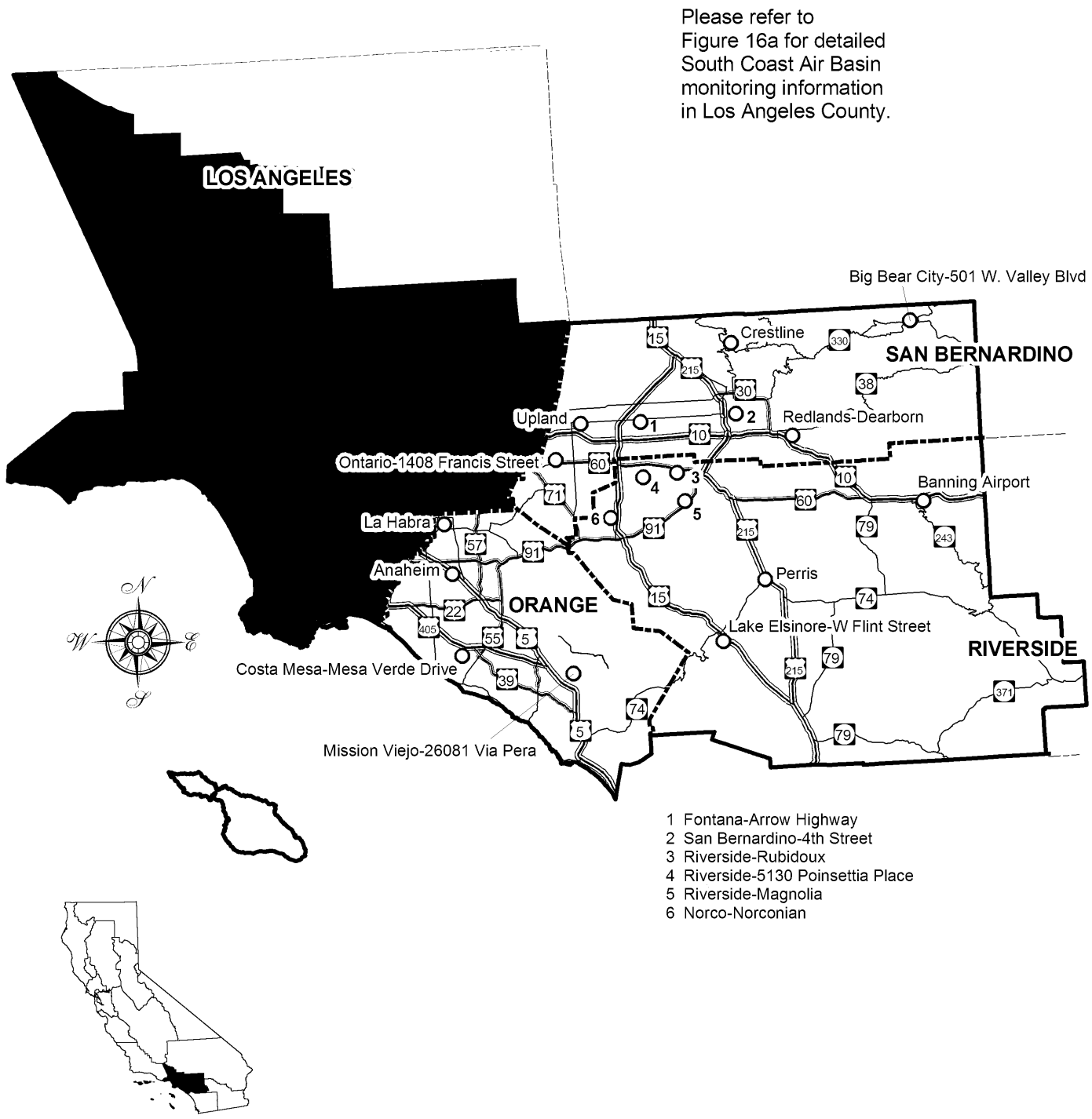

Figure 16a. South Coast Air Basin Monitoring Stations - Los Angeles County (2006-2008)

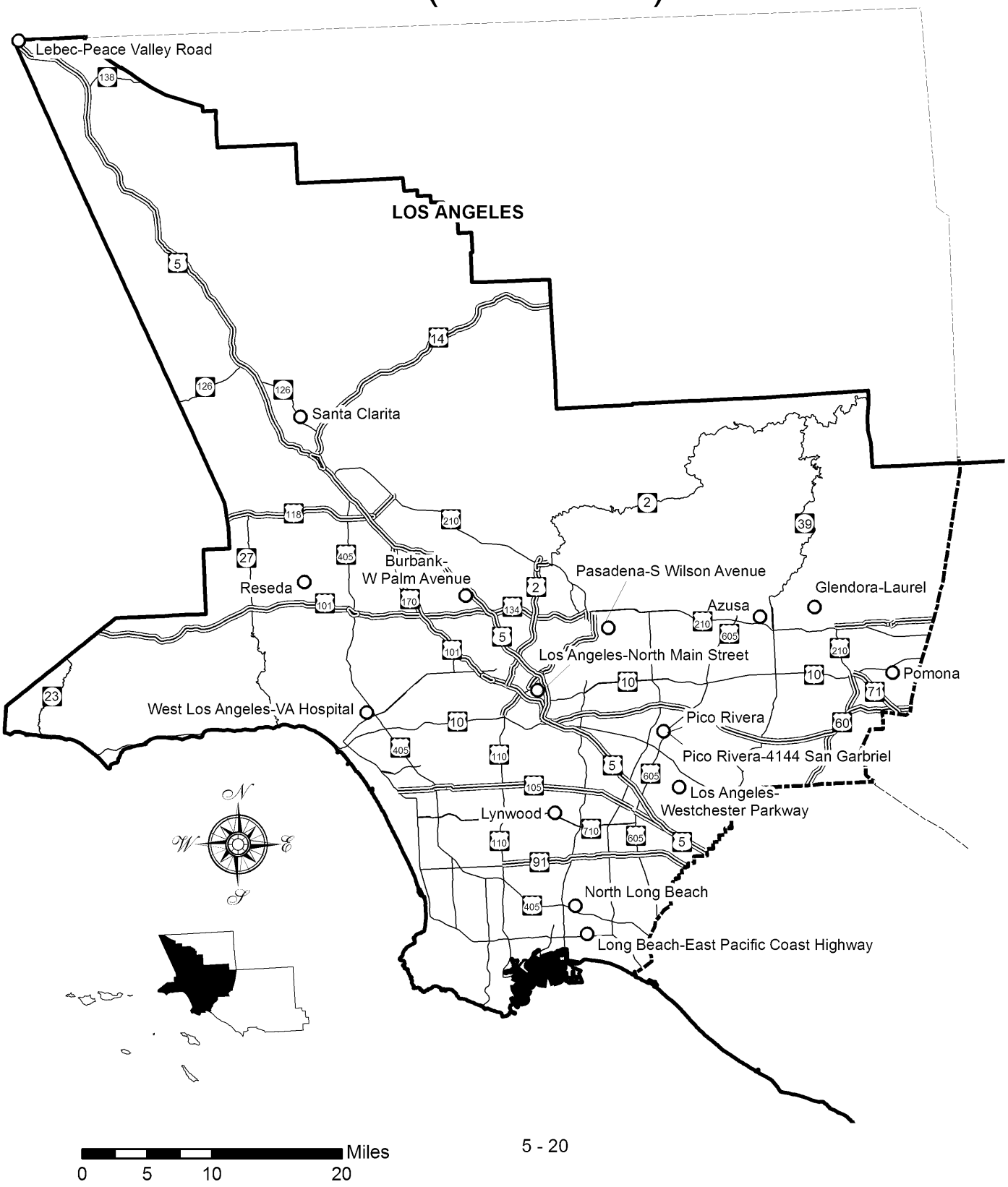

Figure 17. Mexico Monitoring Stations (2006-2008)