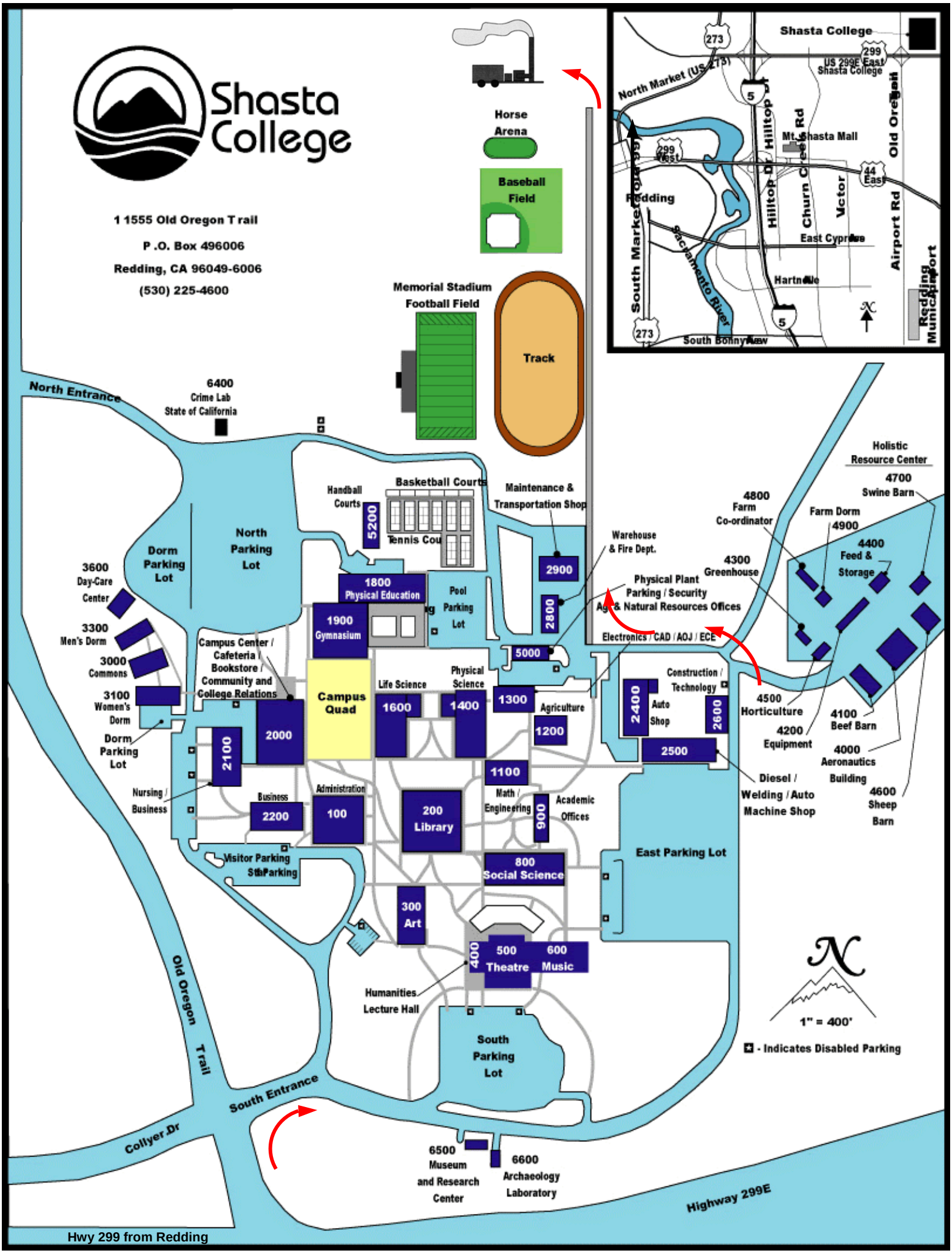
Shasta College
1 1555 Old Oregon Trail
P.O. Box 496006
Redding, CA 96049-6006
(530) 225-4600
Horse Arena
Baseball Field
Memorial Stadium Football Field
Track
North Entrance
6400 Crime Lab State of California
Handball Courts
5200
Basketball Courts
Tennis Courts
Maintenance & Transportation Shop
2900
Warehouse & Fire Dept.
2800
Physical Plant Parking / Security Ag. & Natural Resources Offices
Electronics / CAD / AOJ / ECE
5000
Dorm Parking Lot
North Parking Lot
3600 Day-Care Center
3300 Men's Dorm
3000 Commons
3100 Women's Dorm
Dorm Parking Lot
1800 Physical Education
1900 Gymnasium
Pool Parking Lot
Campus Center / Cafeteria / Bookstore / Community and College Relations
Campus Quad
2000
2100
Nursing / Business
Business
2200
Administration
100
Life Science
1600
Physical Science
1400
1300
Agriculture
1200
1100
Math / Engineering
900
Academic Offices
200 Library
Visitor Parking
Staff Parking
800 Social Science
300 Art
400
500 Theatre
600 Music
Humanities Lecture Hall
South Parking Lot
East Parking Lot
Construction / Technology
2400
Auto Shop
2600
2500
Diesel / Welding / Auto Machine Shop
4500 Horticulture
4200 Equipment
4000 Aeronautics Building
4100 Beef Barn
4600 Sheep Barn
4800 Farm Co-ordinator
4300 Greenhouse
Holistic Resource Center
4700 Swine Barn
Farm Dorm
4900
4400 Feed & Storage
Old Oregon Trail
South Entrance
Collyer Dr
6500 Museum and Research Center
6600 Archaeology Laboratory
Highway 299E
1" = 400'
- Indicates Disabled Parking
Shasta College
US 299E East Shasta College
North Market (US 273)
Mt. Shasta Mall
Hilltop Dr
Churn Creek Rd
Victor
Old Oregon Trail
Airport Rd
Redding Municipal Airport
Redding
South Market (US 273)
Sacramento River
East Cypress
Hartnell
South Bonnyview
Hwy 299 from Redding

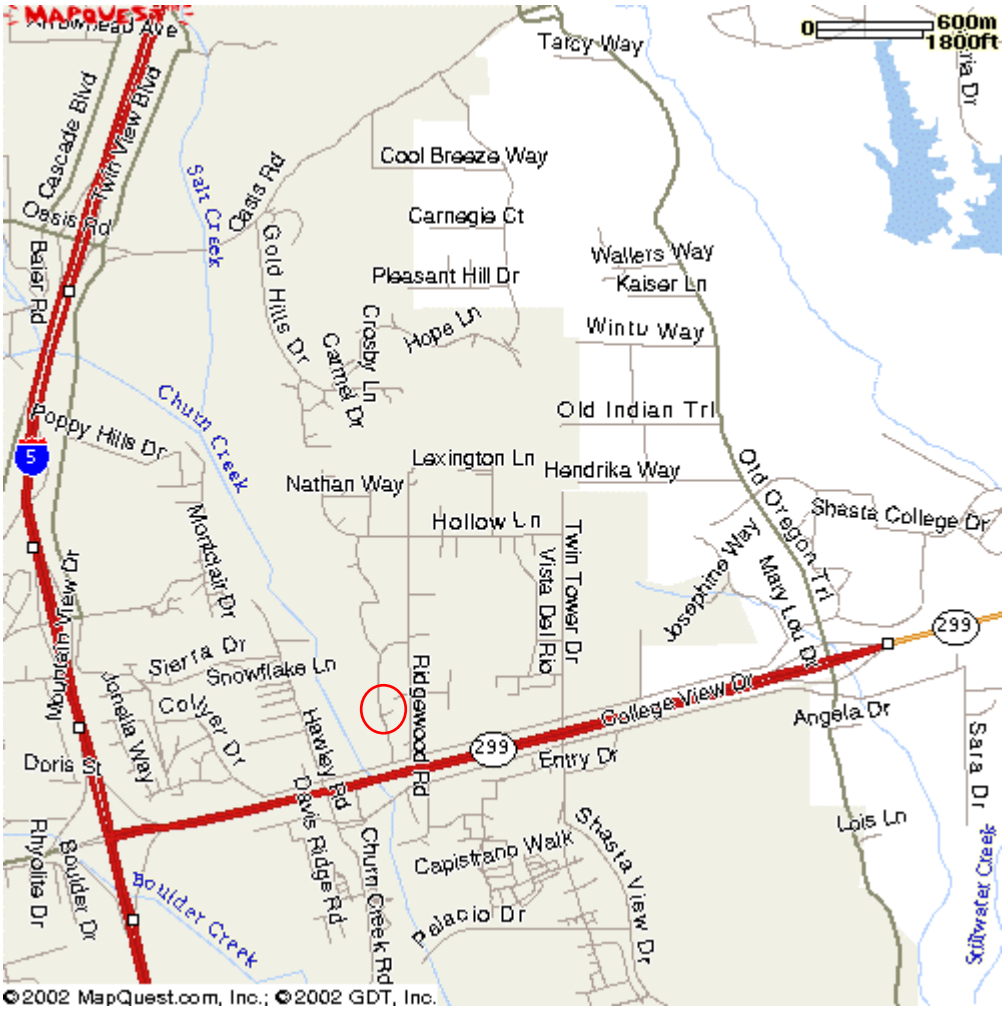
MAPQUEST
0
600m
1800ft
Tarcy Way
Cool Breeze Way
Carnegie Ct
Pleasant Hill Dr
Wallers Way
Kaiser Ln
Wintu Way
Hope Ln
Crosby Ln
Carmel Dr
Gold Hills Dr
Casis Rd
Salt Creek
Cascade Blvd
Twin View Blvd
Oasis Rd
Baier Rd
Poppy Hills Dr
Churn Creek
Old Indian Trl
Lexington Ln
Hendrika Way
Nathan Way
Hollow Ln
Old Oregon Trl
Shasta College Dr
Montclair Dr
Twin Tower Dr
Vista Del Rio
Josephine Way
Mary Lou Dr
Mountain View Dr
Sierra Dr
Snowflake Ln
Ridgewood Rd
Jonella Way
Collyer Dr
Hawley Rd
College View Dr
Angela Dr
Doris St
Entry Dr
Davis Ridge Rd
Churn Creek Rd
Capistrano Walk
Shasta View Dr
Lois Ln
Sara Dr
Rhyolite Dr
Boulder Dr
Boulder Creek
Pelacio Dr
Stillwater Creek
5
299
©2002 MapQuest.com, Inc.; ©2002 GDT, Inc.

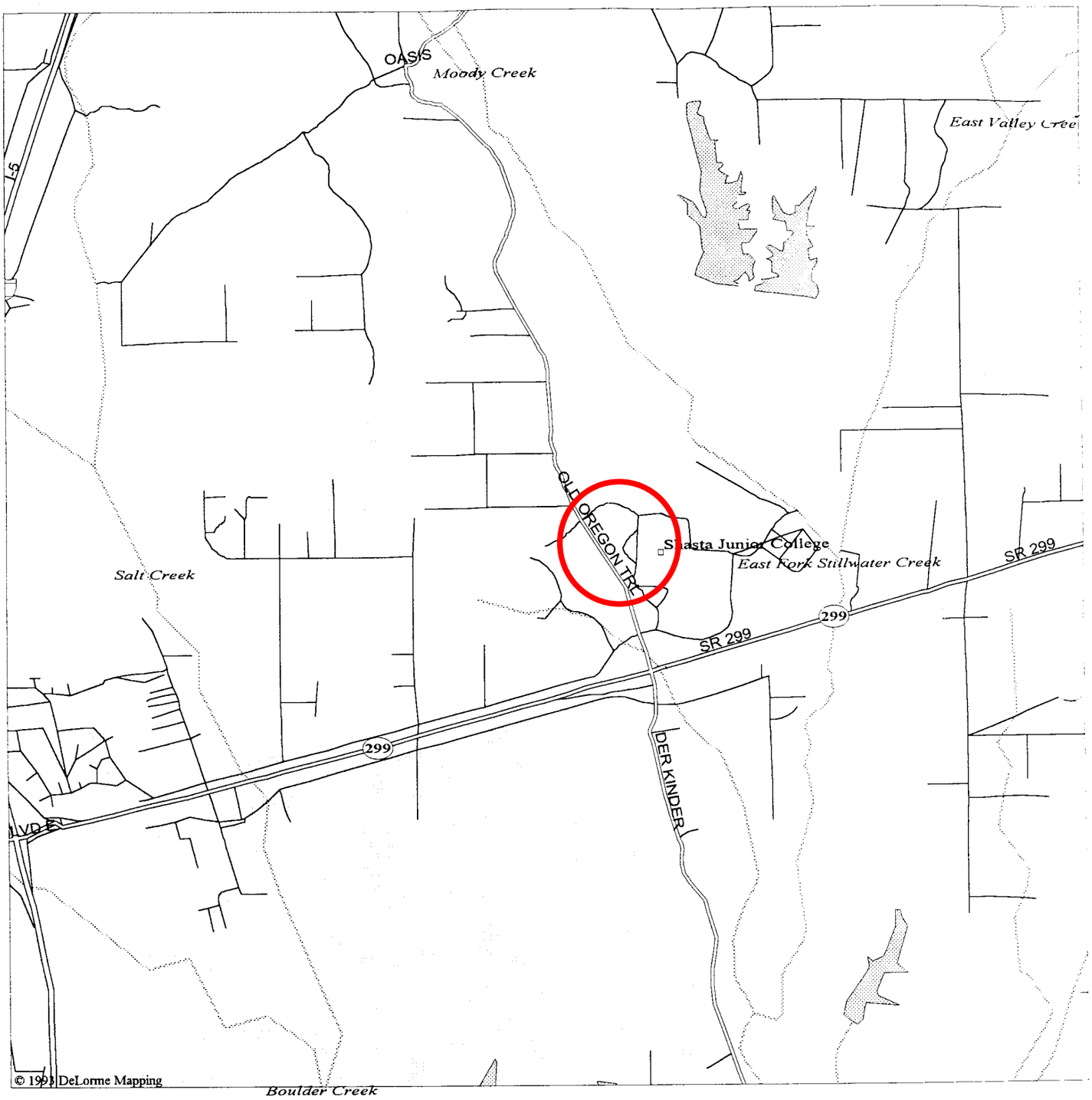

LEGEND

- Population Center
- State Route
- Geo Feature
- Interstate, Turnpike
- Street, Road
- Hwy Ramps
- Major Street/Road
- State Route
- Interstate Highway
- River
- Open Water

Scale 1:31,250 (at center)

2000 Feet

1000 Mete

SHASTA COLLEGE, REDDING
Mag 14.00
Thu Aug 11 10:57:08 1994

SHASTA COLLEGE
11555 OLD OREGON TRAIL
REDDING, CA
BUS STORAGE YARD